





Legend


 100-Year Flood Zone

Land Use


 Vacant


 Com / Ind / Institutional

 Residential

 Transportation

**General Land Use
Old Saybrook
Natural Hazards Mitigation Plan**





Miles

This map depicts generalized land use categories created through aerial photo interpretation. It is not based on either zoning or parcel boundaries. Each category represents the predominant land use or mix of uses in the area but may also include small sites of other land use classes. Vacant land includes areas that are committed open space as well as privately owned undeveloped land.

Sources: General Land Use from Old Saybrook Land Use Department. 100-year flood zone from FEMA digital Flood Insurance Rate Maps for the Town of Old Saybrook, effective 2/6/13. Topographic Base Map from ESRI.