








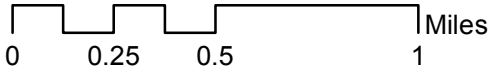


**Critical Habitats**

-  Beachshore
  -  Intertidal Marsh
  -  Acidic Atlantic White Cedar Swamp
  -  Beachshore
  -  Medium Fen
  -  Poor Fen
  -  Coastal Woodland/Shrubland
  -  Coastal Grassland
-  100-Year Flood Zone

Sources: Critical Habitats from CT DEEP. 100-year flood zone from FEMA digital Flood Insurance Rate Maps for the Town of Old Saybrook, effective 2/6/13. Topographic Base Map from ESRI.

**Critical Habitats  
Old Saybrook  
Natural Hazards Mitigation Plan**



Critical habitats represent significant natural community types occurring in CT. These habitats are known to host a number of rare species including highly specialized invertebrates with very specific habitat associations. Critical Habitats also can be used to highlight ecologically significant areas and to target areas of species diversity. Overlaying the 100-year flood zone highlights those habitat areas that may be threatened by severe flooding events.